



## ONSDI Services – Enabling GeoSmart Oman

Oman National Spatial Data Infrastructure  
*Enabling GeoSmart Oman*

**Majid AlBusaidi**

**Section Head – Technology & Operations,**

Directorate General of National Spatial Data Infrastructure,  
National Centre for Statistics & Information



# Importance of Location Intelligence

Discovery, Access, Multiple Systems, Analysis, Sharing & Collaboration

- ✓ Everything happens somewhere on Earth
- ✓ Location is central to most of the Smart applications for Government
- ✓ GeoSpatial Information is critical for National Economic Development



# What is Oman NSDI



**Oman National Spatial Data Infrastructure (ONSDI)** is a governmental initiative has been conceived to provide infrastructure to coordinate, facilitate, and support sharing and utilization of Geospatial Information across multiple organizations in the Sultanate of Oman.

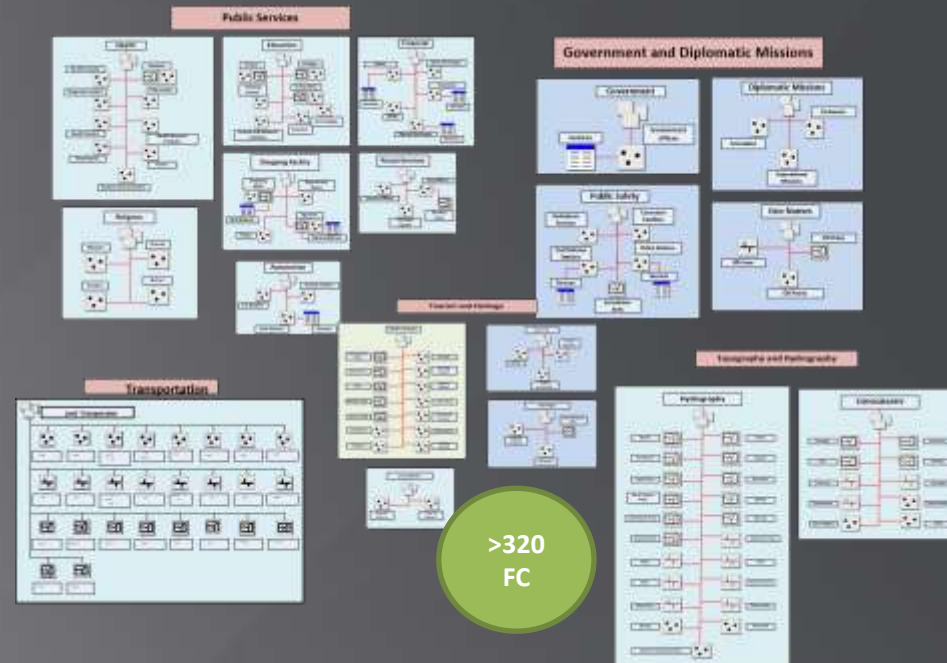
“NSDI is based on collaboration and sharing concept, the active involvement from all stakeholders is the key success”



**60+**

Current  
Stakeholders

# National GeoSpatial Database (NGDB)



## Objective

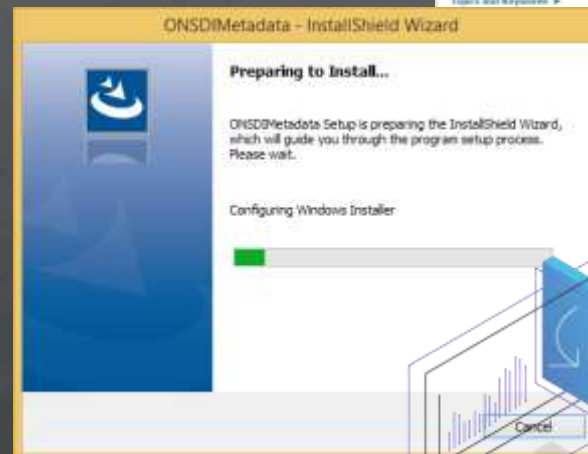
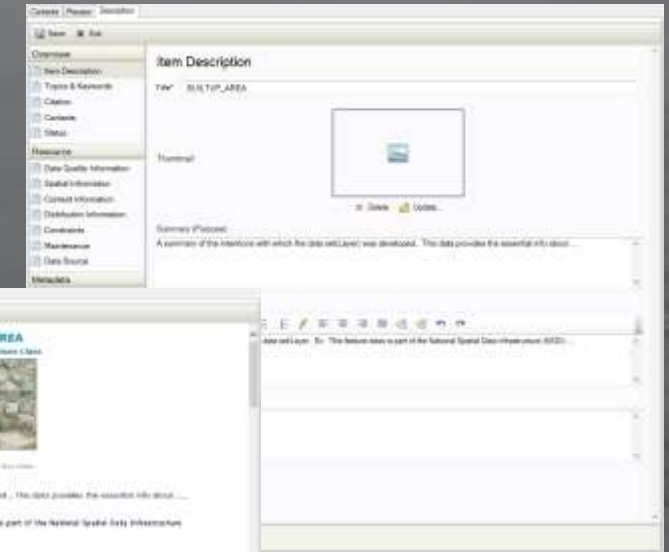
- ✓ NSDI is currently developing National GeoSpatial Database (NGDB)
- ✓ The NGDB will host GeoSpatial Data shared by the Data Owners
- ✓ The GeoSpatial Data in NGDB will be classified and selected data will be shared with Public
- ✓ The Logical Data Model is approved by ONSDI Technical Executive Committee
- ✓ GeoSpatial Data Ownership is defined and approved by ONSDI Technical Executive Committee
- ✓ Data collection and population work currently in progress
- ✓ NGDB is expected to be live soon





# ONSDI Metadata Standards and Metadata Editor Tool for ArcGIS

- ONSDI Launched Metadata Standards and Metadata Editor in Jan'2017
- ONSDI Metadata Standard is based on International Standards OGC, ISO and customized to meet the local requirements
- Developed Metadata Editor tool for ArcGIS Desktop to support stakeholders
- Metadata Tool and standard is available from NCSI website for download



# GeoPlatform - GeoSpatial Data Sharing Portal



## Objective



To provide online mechanism to facilitate sharing of geospatial Information



Providing search tools for spatial data layers and services available

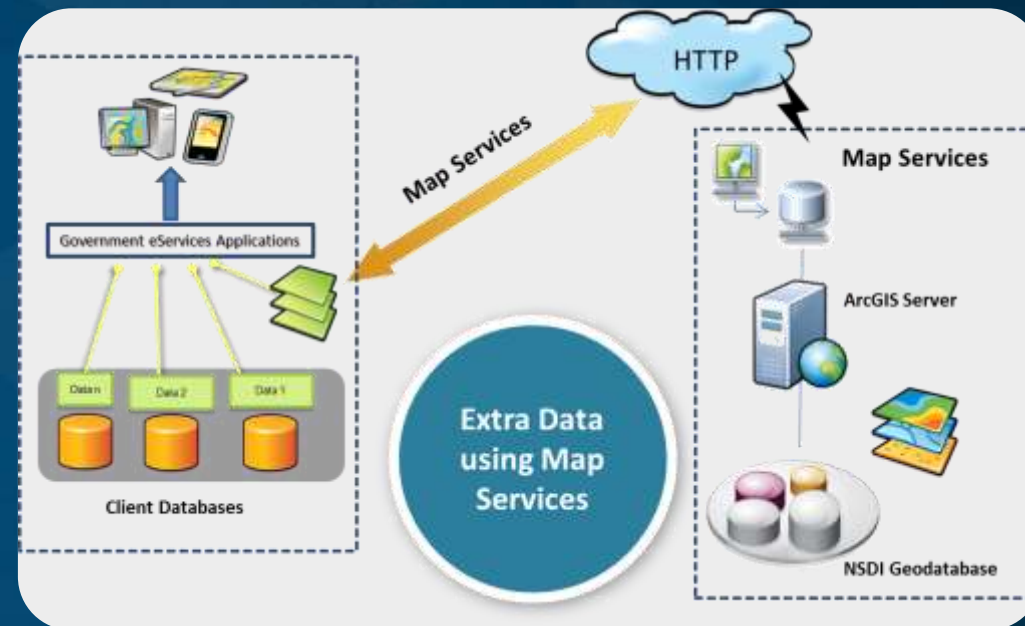


Standardization of geographical information to support decisions and implementation of projects



# ONSDI Web Services

- 30+ bilingual (Ar, EN) Published web map services
- Utilize directly in your applications
- Bring it to your desktop for analysis
- Available for all Government entities, Private entities, Academia and Public
- National Basemap services
- OGC Compliant Authentic Information coming from the Data Owners
- Free of Cost

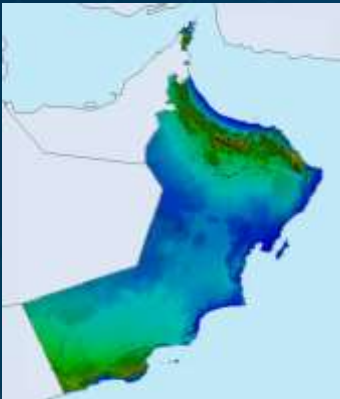


Design Once, Use Multiple, Run Everywhere . . .



# ► ONSDI Web Services Categories

National Basemap



Oman National Boundary



Religious Services



Buildings



Health Services



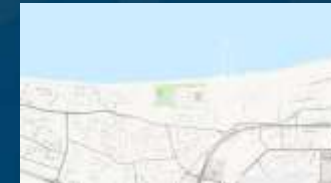
Transportation



Education Services



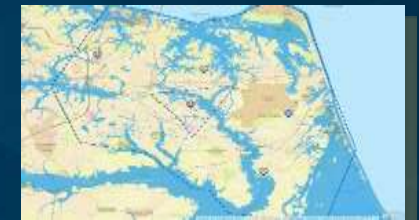
Recreation Facilities



Major Landmarks

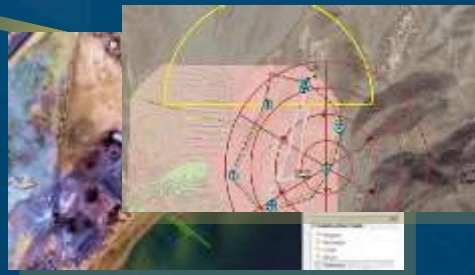


Oman Hydrography map



Web Services

Imagery



Tourism Services





# Our Initiatives – Public Apps



## Government Services Locator



956

موقع إدارة  
حكومية

Government Services Locator:

<http://nsdig2gapps.ncsi.gov.om/egovlocator>

# Our Initiatives – Public Apps

Citizens



## Oman Explorer

Open Data Community



Oman Explorer:

[http://nsdig2gapps.ncsi.gov.om/Viewers/MapView/index\\_ar.html](http://nsdig2gapps.ncsi.gov.om/Viewers/MapView/index_ar.html)



# ONSDI GeoSpatial Mobile Framework

- Common framework is developed to help ONSDI stakeholders creating GIS Mobile apps easily
- The framework was developed to be
  - Extendible
  - Configurable
  - Customizable
  - Multi platform





# Our Initiatives – Public Apps



## جولة في عمان-Tour Oman



## بنكي-BANKI



## وقودي-WAQUDI





شكراً

[m.albusaidi@ncsi.gov.om](mailto:m.albusaidi@ncsi.gov.om)

THANK YOU